








## Palm Terrace (Laguna Uplands) Conservation Easement February 2013 Monitoring Visit



Monitoring Date: 2/28/2013 Map Date: 4/8/2013  
Sources: Bing Maps 2010 (aerial); SCAPOSD (Easement Boundary).  
This map is for illustrative purposes only and is not intended to be a definitive property description. The Easement Boundary shown on this map is generated from digital vector data on file with the District; the digital vector data itself designates the Easement Boundary.



-  Photo Location & Bearing
- #** Location Number
- (#)** Photo Number
-  Indicates Panorama
-  Route Travelled
-  Easement Boundary